



Camper & Nicholsons
YACHTING SINCE 1782
MARINAS
GRENADA
WEST INDIES




Grenada Sailing Festival

29 Jan - 2 Feb 2010 Pure Sail, Pure Spice

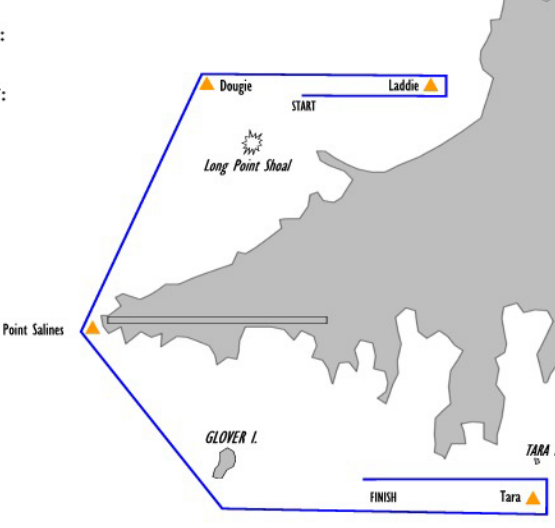
J24 COURSES ONLY


These course maps are for illustrative purposes only - NOT to be used for navigation

Starting Area Location:
Grand Anse Bay


Grenada Sailing Association 
Course J24 A
Grand Anse to South Coast

Start: Laddie to port:
Dougie to port:
Point Salines to port:
Tara to port:
Finish.

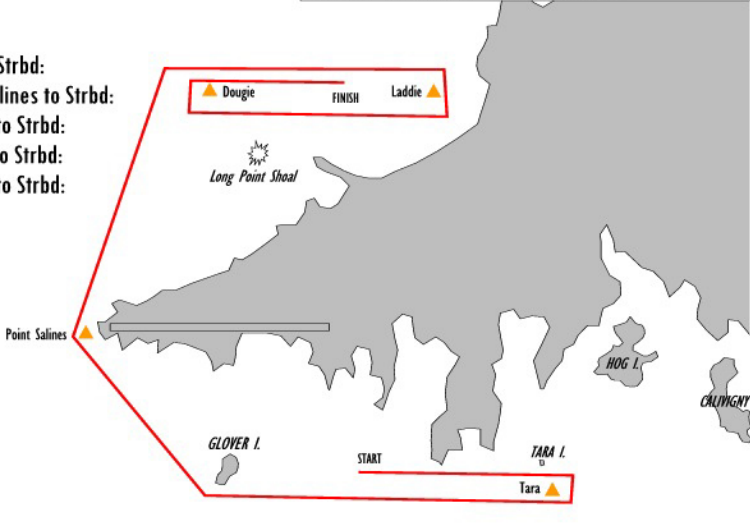



N.B. Glover's Island is not a mark for this course.  The Porpoises
Long Point Shoal & the Porpoises shall rank as an obstruction.

Starting Area Location:
South of True Blue Bay & East of Glover Island


Grenada Sailing Association 
Course J24 B
South Coast to Grand Anse

Start:
Tara to Strbd:
Point Salines to Strbd:
Dougie to Strbd:
Laddie to Strbd:
Duggie to Strbd:
Finish.

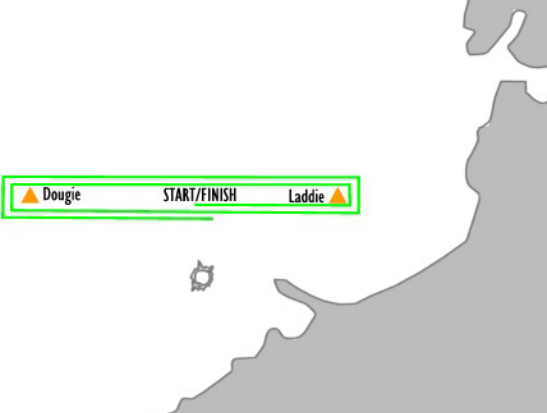


N.B. Glover's Island is not a mark for this course.  The Porpoises
Long Point Shoal & the Porpoises shall rank as an obstruction.


Starting Area Location:
Grand Anse Bay

Grenada Sailing Association 
Course J24 C1
Grand Anse

Start:
Laddie to port:
Dougie to port:
Laddie to port:
Dougie to port:
Finish



Starting Area Location:
Grand Anse Bay

Grenada Sailing Association 
Course J24 C2
Grand Anse

Start:
Laddie to port:
Dougie to port:
Laddie to port:
Dougie to port:
Finish

